



Existing MDR

105 Street NW

12.00m

6.00m

7.50m

Area B

Area A

Existing School / Park

WEST PL









Area A

6.00m

SOUTH PL

Existing School / Park

Legend

-  Area A (Apartments)
-  Area B (Townhomes)
-  Landscape Setback
-  Setback
-  Fence
-  Pedestrian Connection
-  Vehicular Circulation
-  Site Boundary

SCALE - 1:1250
ORIGINAL SHEET - ANSI A



December 9, 2019
1161 107330 KC

Client/Project
CRHC
KEHEWIN REZONING

Figure No.
1.0

Title
Appendix 1 Site Plan



400-10220 103 Avenue
Edmonton, AB T5J 0K4
www.stantec.com

V:\1161\Active\1161107330\drawing\model_files\planning\rezoning\c22_siteplan\SP_kehewin_c22_09dec2019.dwg