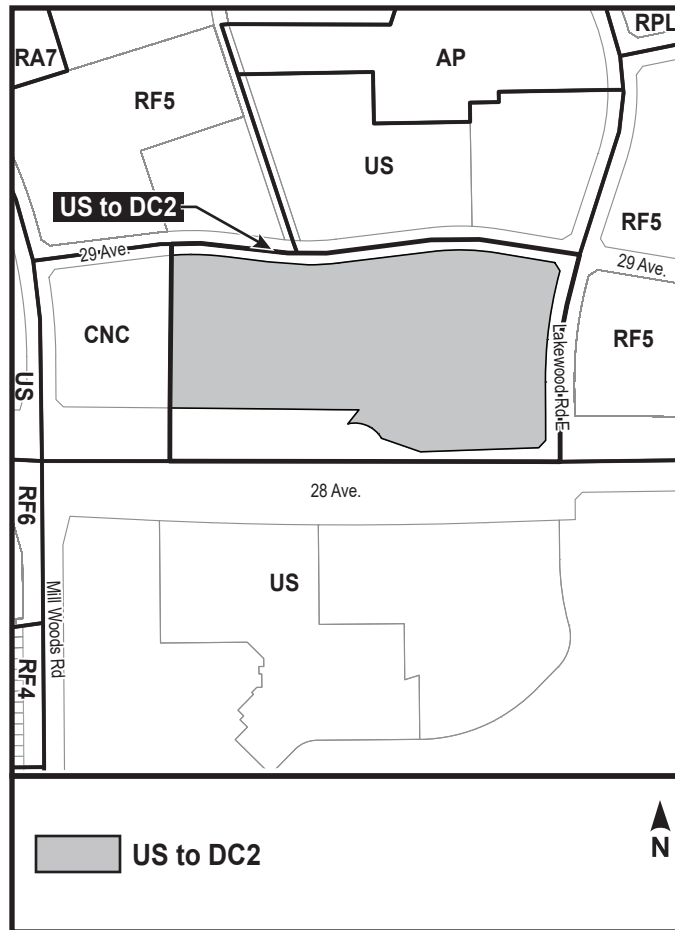
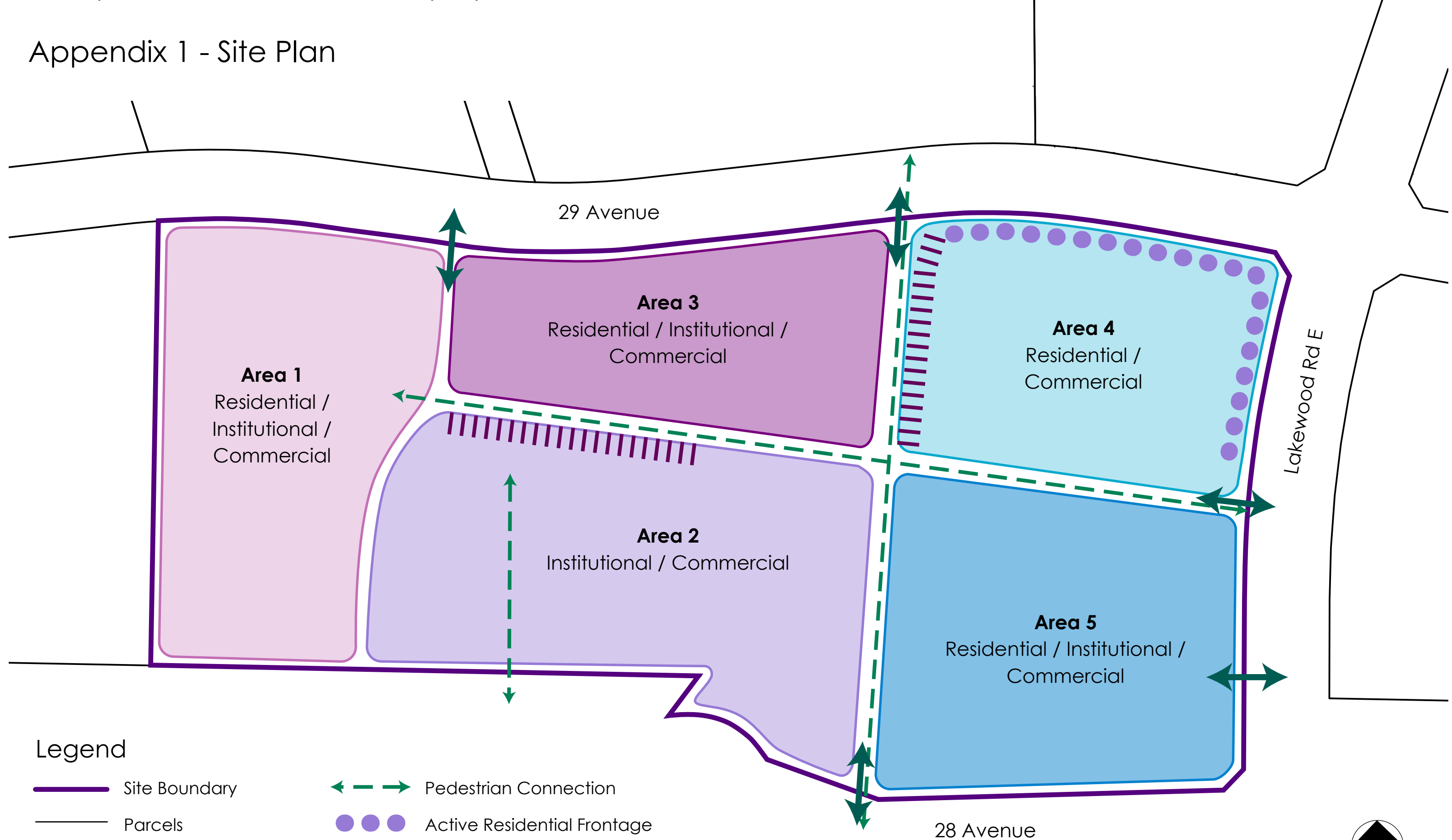








CHARTER BYLAW 19811

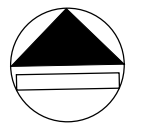


Appendix 1 - Site Plan



Legend

-  Site Boundary
-  Parcels
-  Main Vehicle Access
-  Pedestrian Connection
-  Active Residential Frontage
-  Active Residential or Active Commercial Frontage



NORTH
1:1000 @ 11x17

NOTE: This site plan is conceptual. The exact location of access points, pedestrian connections and active residential and active commercial frontages will be determined through detailed design. Where there are discrepancies, the regulations of this Bylaw shall apply.