

HILLER RD. S.W.

Area 'A'







Area 'B'

KESWICK DR. S.W.

170 ST. S.W.

KEENE CRES.

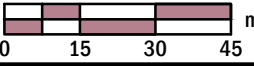
**LEGEND**

-  Area 'A' (Mixed Use)
-  Area 'B' (Commercial)
-  DC2 Area 'A' / Area 'B' Dividing Line
-  Berm and Fence
-  Fence
-  Minor Pedestrian Linkages

-  All - Directional Access
-  Right-in Right-out Access
-  Right-in Right-out Left-in Access
-  Landscape Features

**SITE PLAN**

**COMMERCIAL SITE  
KESWICK NEIGHBOURHOOD**



SCALE 1:1500