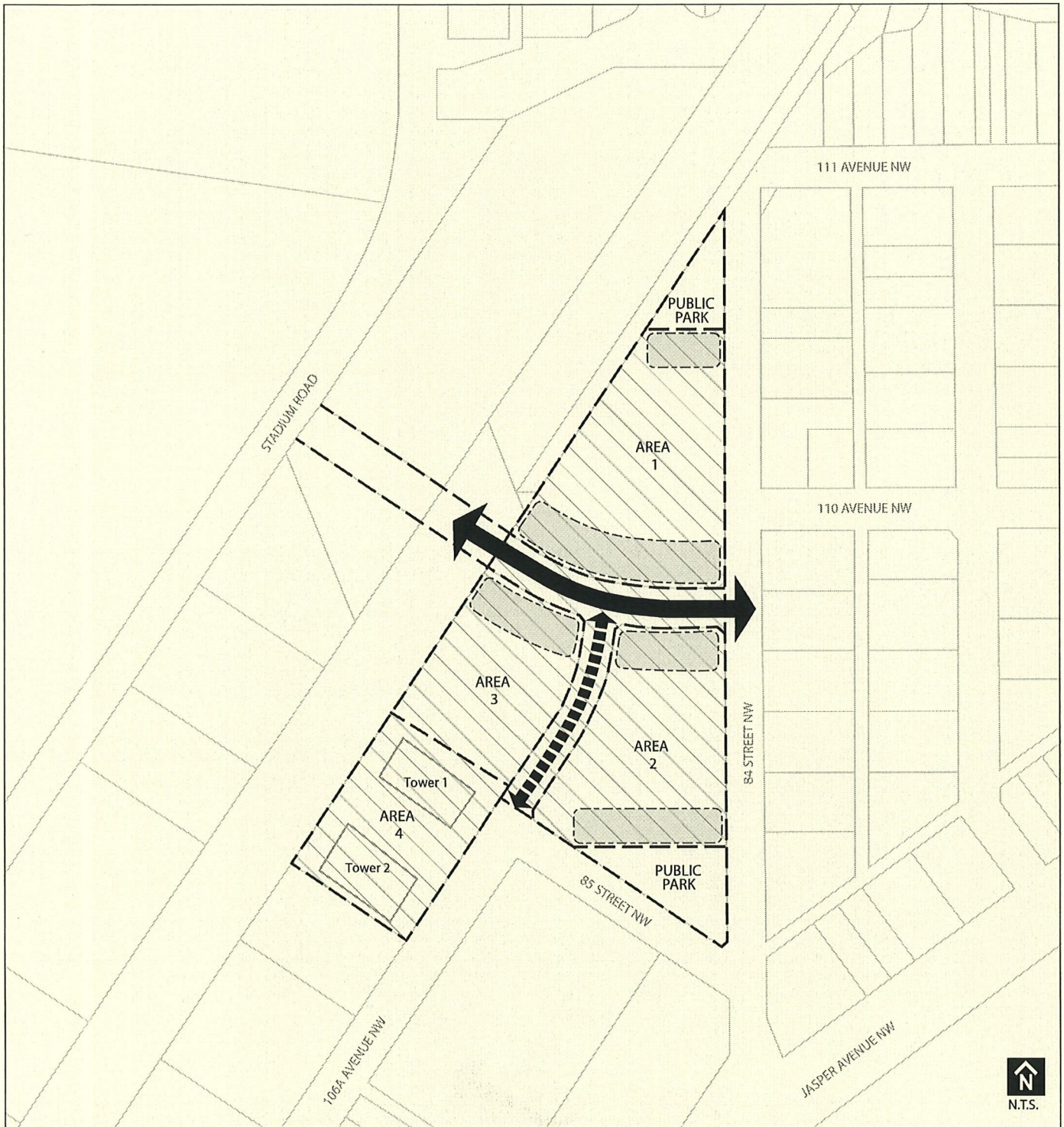


**LEGEND**


 DC1 TO DC1


**APPENDIX 1**

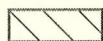



LEGEND

 SITE BOUNDARY

 MAIN STREET

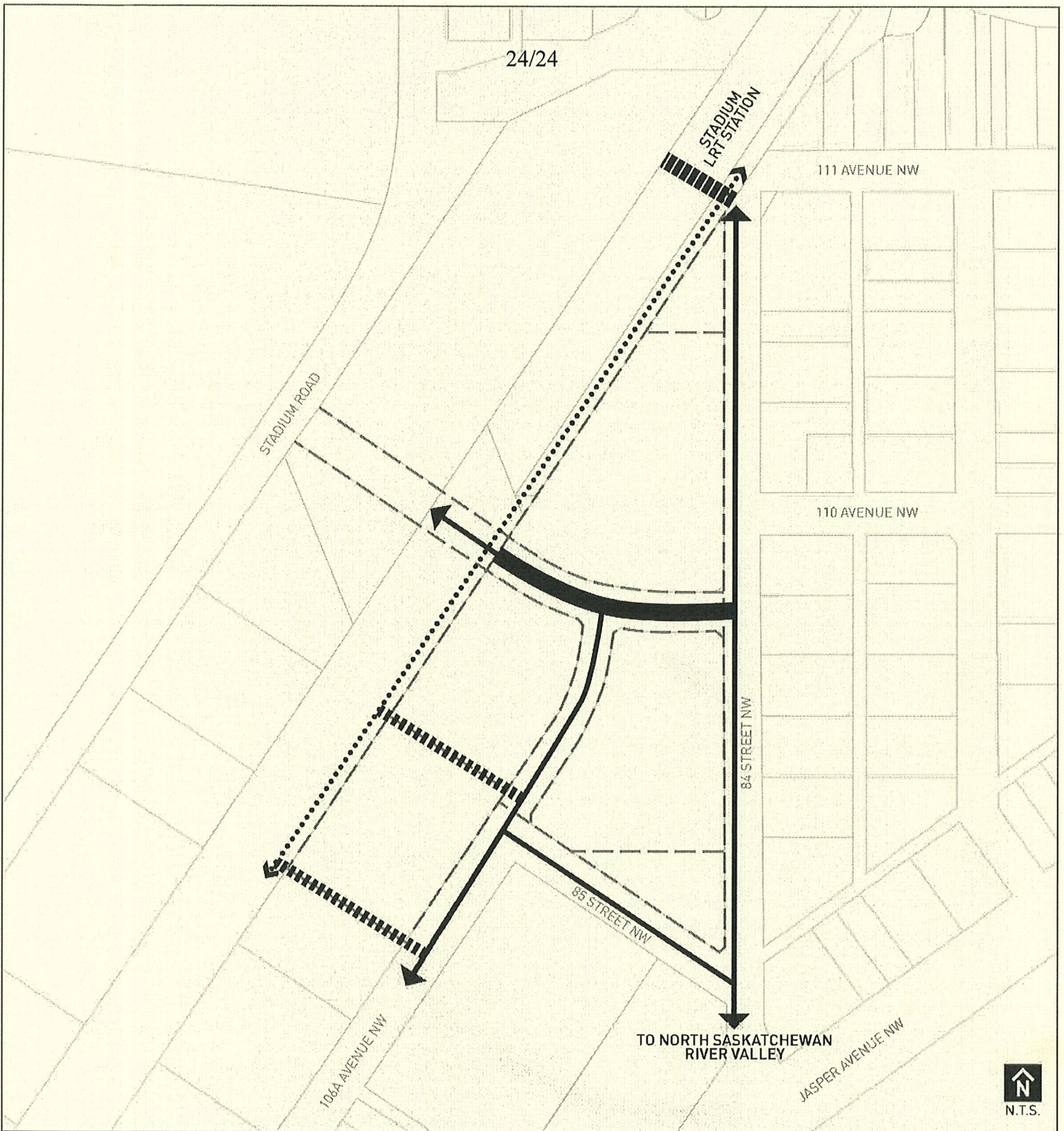
 PUBLIC ROADWAY

 RESIDENTIAL


 POTENTIAL MIXED-USE OR  
FREESTANDING NON-RESIDENTIAL USES

APPENDIX 2





**LEGEND**




SITE BOUNDARY




ENHANCED PEDESTRIAN SIDEWALK  
(MINIMUM 2.0 METRES WIDE)



PEDESTRIAN SIDEWALK  
(MINIMUM 1.0 METRE WIDE)



PEDESTRIAN ACCESS TO LRT STATION



PEDESTRIAN WALKWAY (Greenway)



POTENTIAL SHARED USE PATH

**APPENDIX 3**